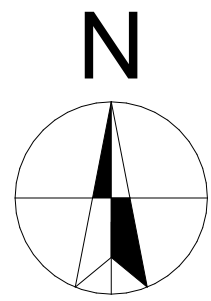






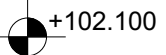



Proposed Residential Development, Maes Emlyn, Rhyl, Denbighshire LL18 4AB
"Proposed Site Levels Plan"



Key/Legend

-  - Indicates Principal Level Entrance
-  - Indicates Secondary Entrance
-  - Indicates FFL/DPC Level
-  - Indicates Ramped Access
-  - Indicates Path/Ground level 150mm below GFL/DPC
-  - Indicates Engineers Spot levels.
-  - Indicates Spot levels.
-  - Indicates Gradients.



Proposed Site Levels Plan

1:250

Revision:	Date:	By:	Notes:
A - Minor updates for PAC	29th Jan 2026	RH	



Client: Tal Wales & West Housing	Scale: Noted Date: Jan '26 Drawn: RH	Drawing Title: 100 SERIES DRAWINGS - Proposed Site Levels Plan
Job Title: Proposed Residential Development, Maes Emlyn, Rhyl, Denbighshire LL18 4AB	R622 - 114A	